

GPS Map Camera



**Indore, Madhya Pradesh, India**

Umiya Girls College, Rau, Indore, Madhya

Pradesh 453332, India

Lat 22.640244°

Long 75.800967°

03/10/21 12:43 PM





GPS Map Camera



**Indore, Madhya Pradesh, India**

Umiya Girls College, Rau, Indore, Madhya

Pradesh 453332, India

Lat 22.640249°

Long 75.800965°

03/10/21 12:43 PM



SHRI UMIYA KANYA MAHAVIDHYALAYA  
RANGWASA, RAU

26

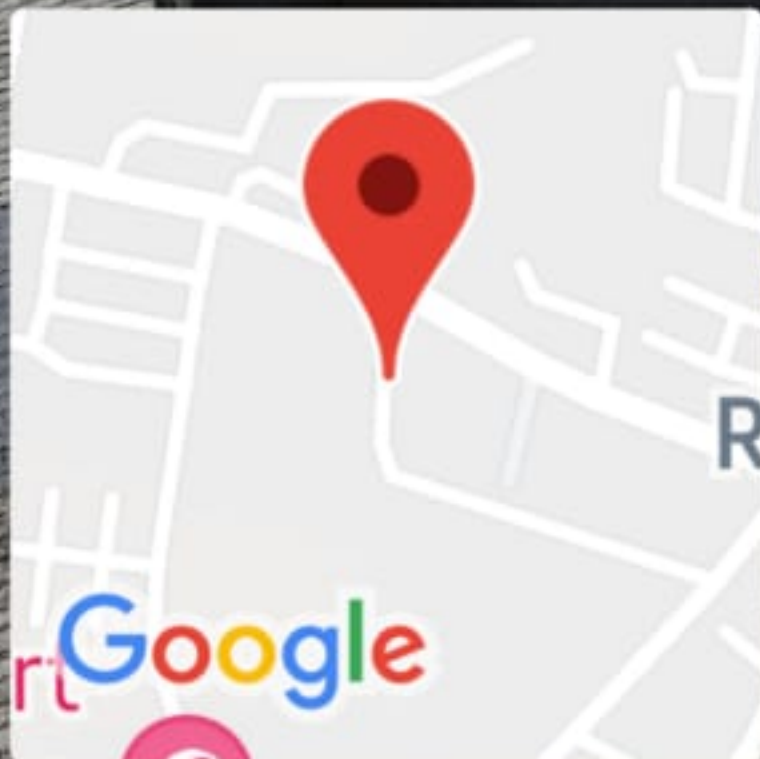
FORCE



MP.09.FA.8793



GPS Map Camera



**Indore, Madhya Pradesh, India**

Umiya Girls College, Rau, Indore, Madhya

Pradesh 453332, India

Lat 22.640461°

Long 75.800709°

03/10/21 12:43 PM



MP.09.FA.8793

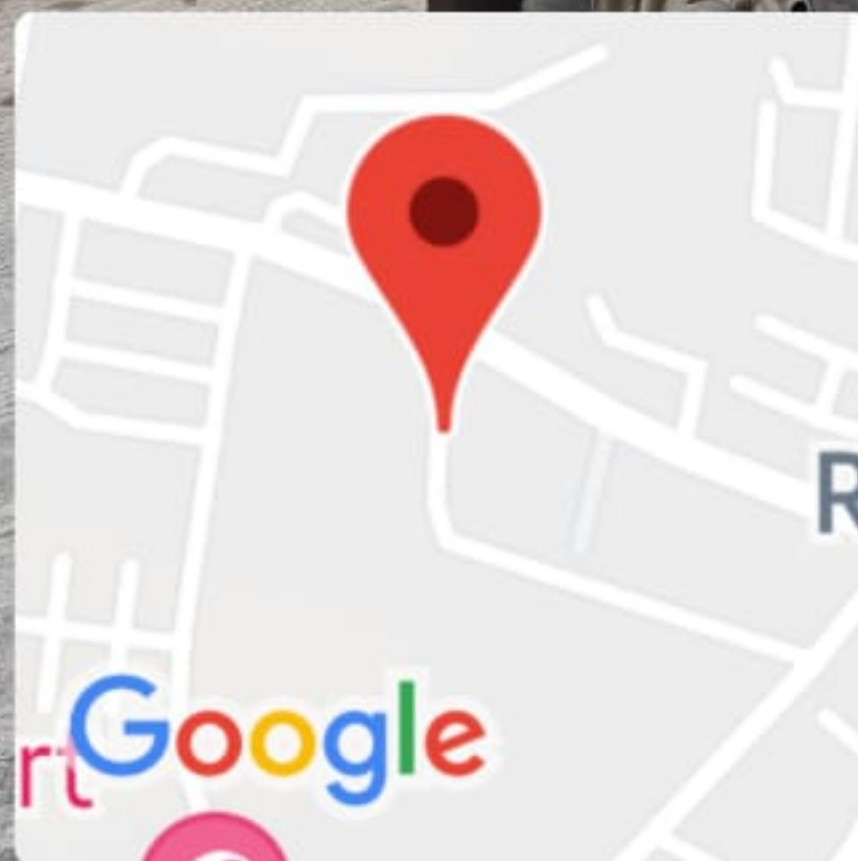
SHRI UMIYA KANYA MAHAVIDYALAYA UMIYADHAM RANGWASA RAU

9893075050

9179625998



GPS Map Camera



**Indore, Madhya Pradesh, India**

Umiya Girls College, Rau, Indore, Madhya Pradesh

453332, India

Lat 22.640461°

Long 75.800709°

03/10/21 12:43 PM





EMERGENCY



GPS Map Camera



**Indore, Madhya Pradesh, India**

**14, Bhaiuu Road, Rau, Indore, Madhya Pradesh 453331, India**

**Lat 22.639344°**


**Long 75.801962°**

**23/10/21 11:23 AM**

LEGACY





 GPS Map Camera



## Indore, Madhya Pradesh, India

14, Bhaiuu Road, Rau, Indore, Madhya Pradesh 453331,  
India


Lat 22.639318°

Long 75.801959°

23/10/21 11:23 AM





 GPS Map Camera



**Indore, Madhya Pradesh, India**

**14, Bhaiuu Road, Rau, Indore, Madhya Pradesh 453331, India**

**Lat 22.639337°**

**Long 75.801987°**

**23/10/21 11:23 AM**





GPS Map Camera



**Indore, Madhya Pradesh, India**

**Unnamed Road, Rau, Indore, Madhya Pradesh 453332, India**


**Lat 22.639538°**

**Long 75.802028°**

**23/10/21 11:20 AM**





 GPS Map Camera



**Indore, Madhya Pradesh, India**

14, Bhaiuu Road, Rau, Indore, Madhya Pradesh 453331,  
India


Lat 22.639283°

Long 75.801974°

23/10/21 11:22 AM





 GPS Map Camera



## Indore, Madhya Pradesh, India

14, Bhaiuu Road, Rau, Indore, Madhya Pradesh 453331,  
India

Lat 22.639282°

Long 75.801985°


23/10/21 11:22 AM



M. 9753878645 A.P



79740564760  
9575140600

 GPS Map Camera



**Indore, Madhya Pradesh, India**  
14, Bhaiuu Road, Rau, Indore, Madhya Pradesh 453331, India  
Lat 22.639328°  
Long 75.802016°  
23/10/21 11:22 AM





**Indore, Madhya Pradesh, India**  
**Unnamed Road, Rau, Indore, Madhya Pradesh 453332, India**  
**Lat 22.639543°**  
**Long 75.80196°**  
**23/10/21 11:21 AM**