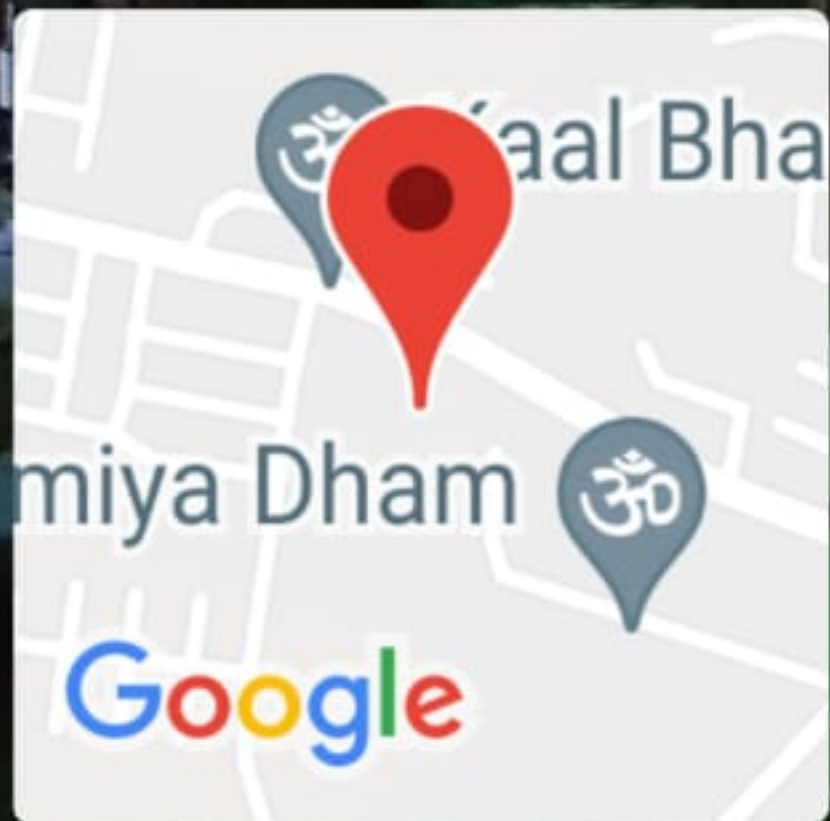


GPS Map Camera



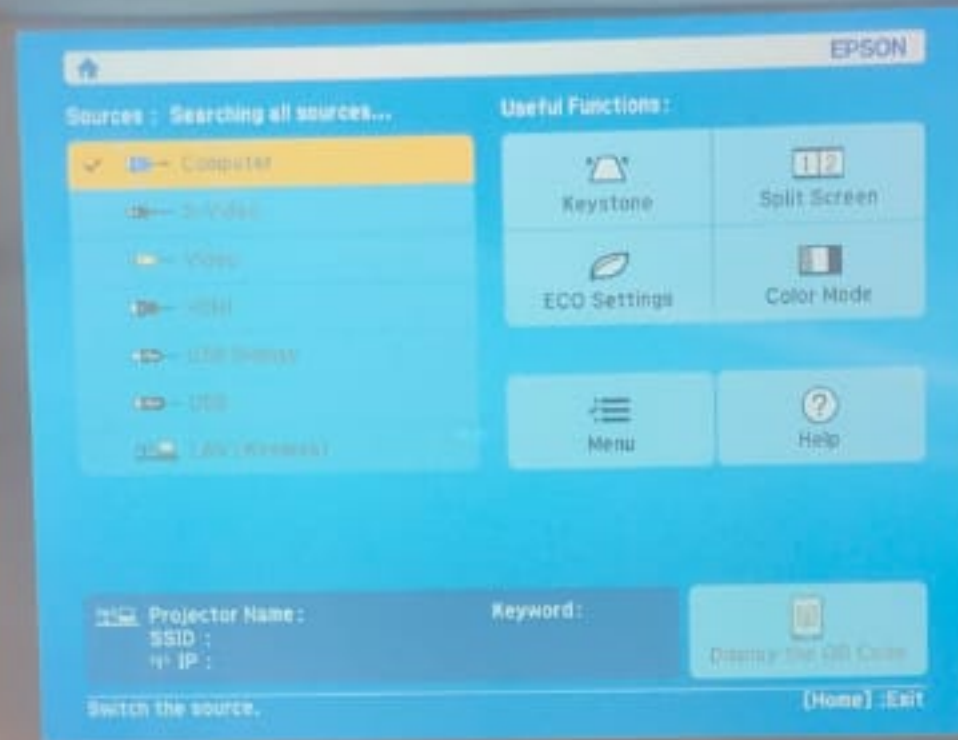
**Indore, Madhya Pradesh, India**

**JRR2+836, Rau, Indore, Madhya Pradesh 453332, India**

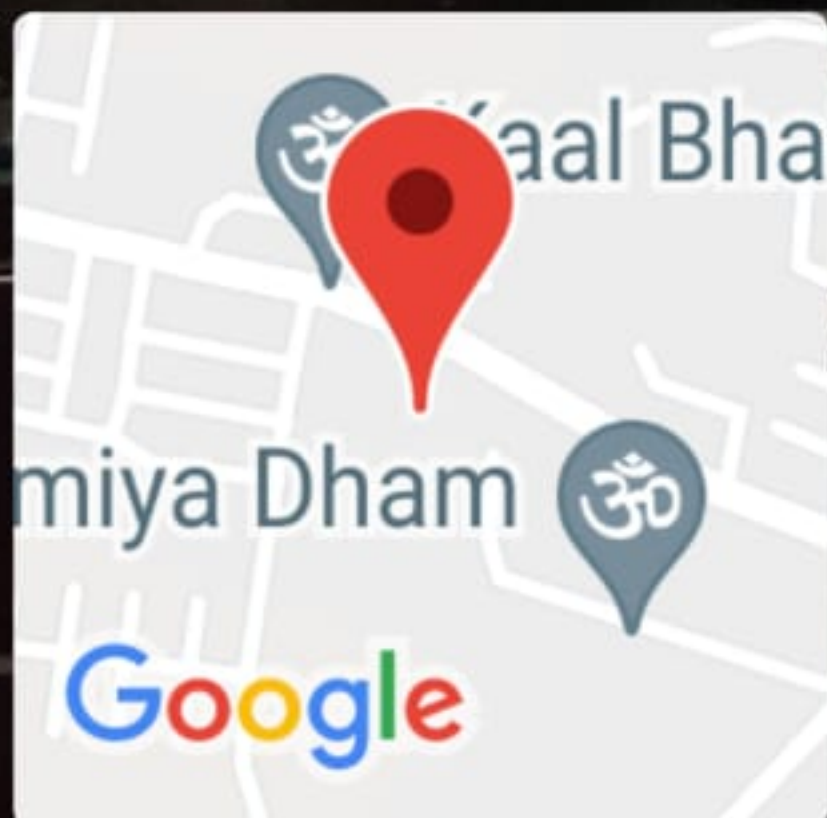
**Lat 22.64079°**

**Long 75.800261°**

**23/10/21 09:20 AM**



GPS Map Camera



**Indore, Madhya Pradesh, India**

**JRR2+836, Rau, Indore, Madhya Pradesh 453332, India**

**Lat 22.640788°**

**Long 75.800264°**

**18/10/21 01:04 PM**



GPS Map Camera



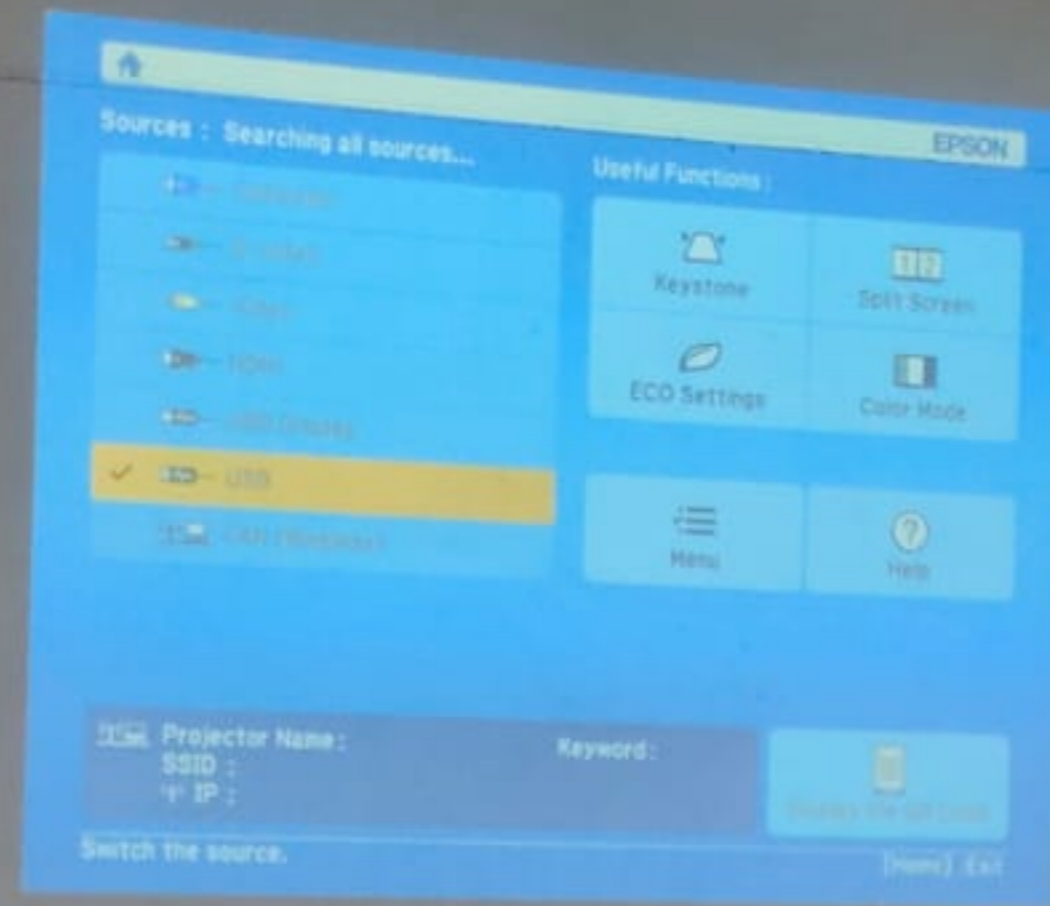
## Indore, Madhya Pradesh, India

130, Rau-CAT Rd, Industrial Area, Rau, Indore, Madhya Pradesh 453331, India

Lat 22.637838°

Long 75.806726°

23/10/21 09:29 AM



GPS Map Camera



**Indore, Madhya Pradesh, India**

**Unnamed Road, Rau, Indore, Madhya Pradesh 453332, India**

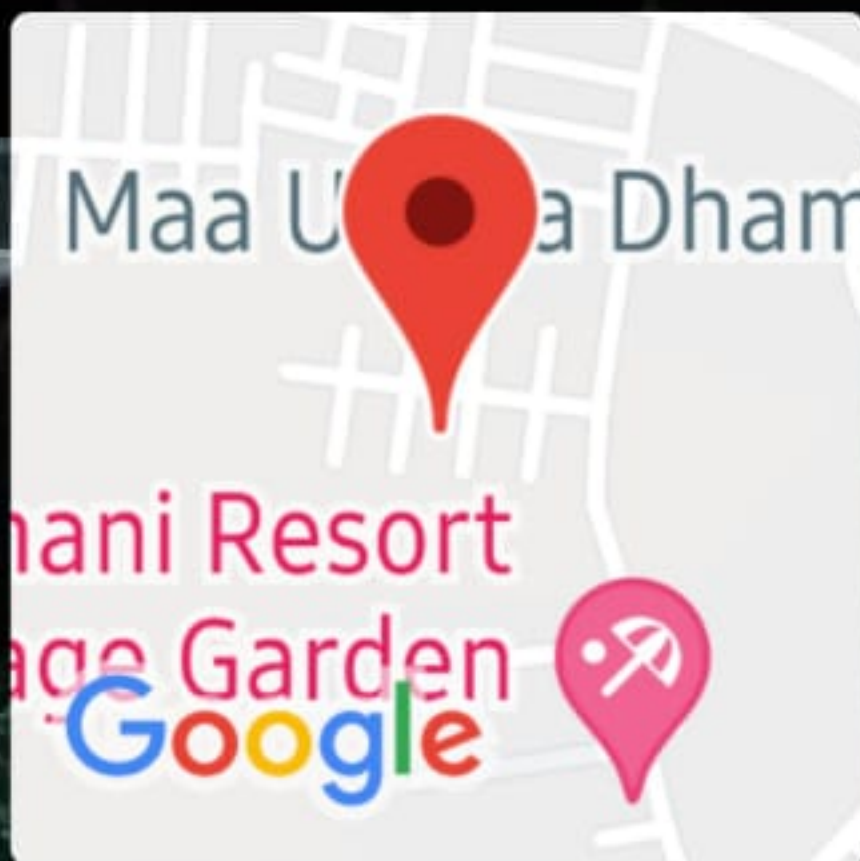
**Lat 22.640058°**

**Long 75.799013°**

**18/10/21 11:46 AM**



GPS Map Camera



**Indore, Madhya Pradesh, India**

Unnamed Road, Rau, Indore, Madhya Pradesh 453332,

India

Lat 22.639272°

Long 75.798372°

11/10/21 11:08 AM



GPS Map Camera

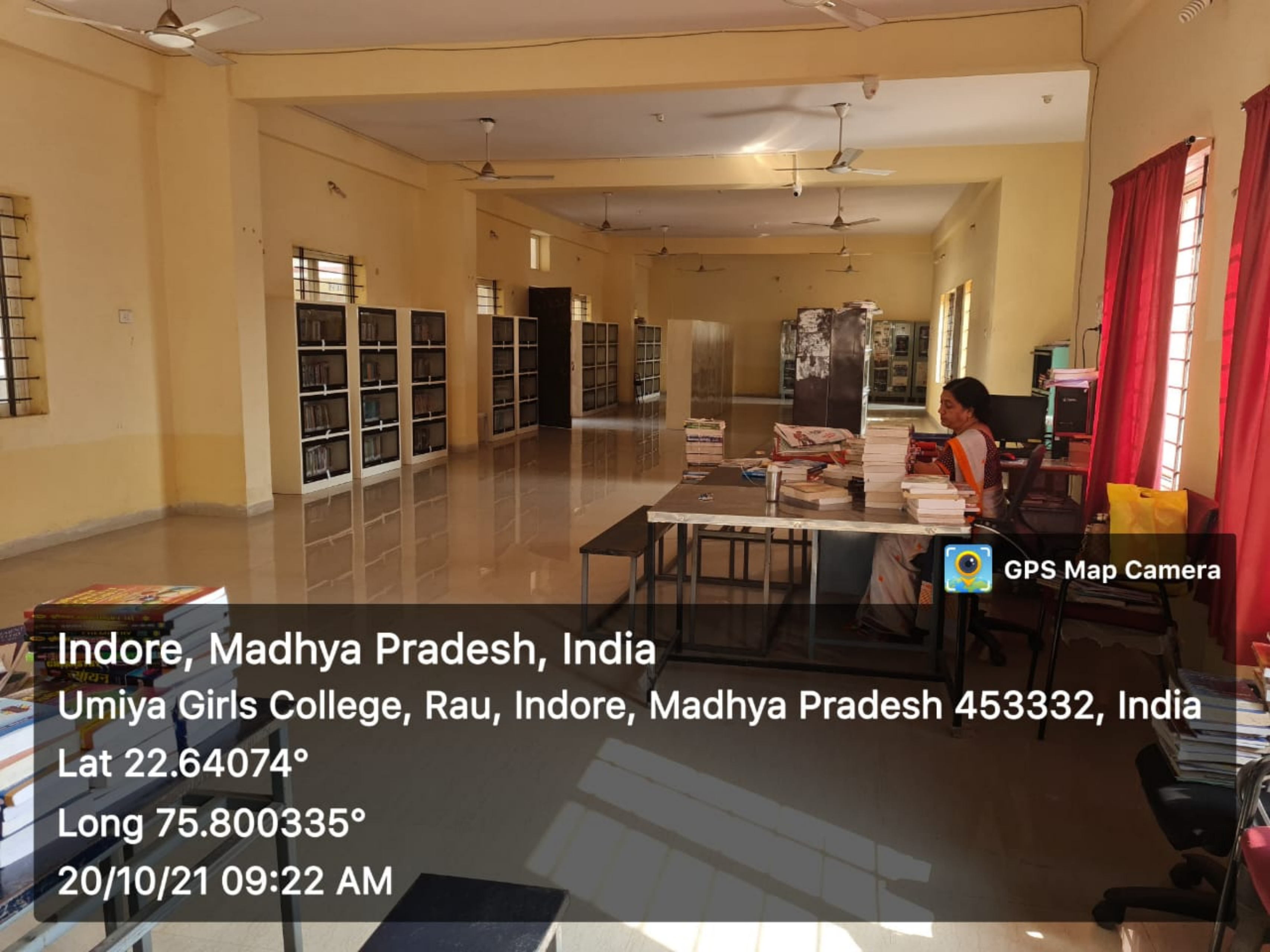
**Indore, Madhya Pradesh, India**

**Annapurna Mandi, Annapurna Mandir, Parshwanath Nagar, Indore,  
Madhya Pradesh 452009, India**

**Lat 22.689062°**

**Long 75.837198°**

**09/10/21 08:49 AM**



GPS Map Camera

**Indore, Madhya Pradesh, India**

**Umiya Girls College, Rau, Indore, Madhya Pradesh 453332, India**

**Lat 22.64074°**

**Long 75.800335°**

**20/10/21 09:22 AM**

# SHRI UMIYA KANYA MAHAVIDYALAYA

Rangwasa (Rau), INDORE (M.P.)

---

## LIST OF CLASSROOM & SEMINAR HALL WITH ICT FACILITIES

Number of classroom with ICT facilities	Number of classroom with Wi – Fi Facilities	Number of seminar halls with ICT facilities
4	47	1



- \* Purchase & Sales Voucher Entry
- \* Debit Note & Credit Note
- \* Exports Entry
- \* RCM Entry
- \* GSTR-3B & GSTR-1 Offline Return
- \* GSTR-3B & GSTR-1 Online Return
- \* Technic &

SUBSCRIBE

The important thing is to not stop questioning. Curiosity has its own reason for existing.



GPS Map Camera



Indore, Madhya Pradesh, India

130, Rau-CAT Rd, Industrial Area, Rau, Indore, Madhya Pradesh 453331, India

Pradesh 453331, India

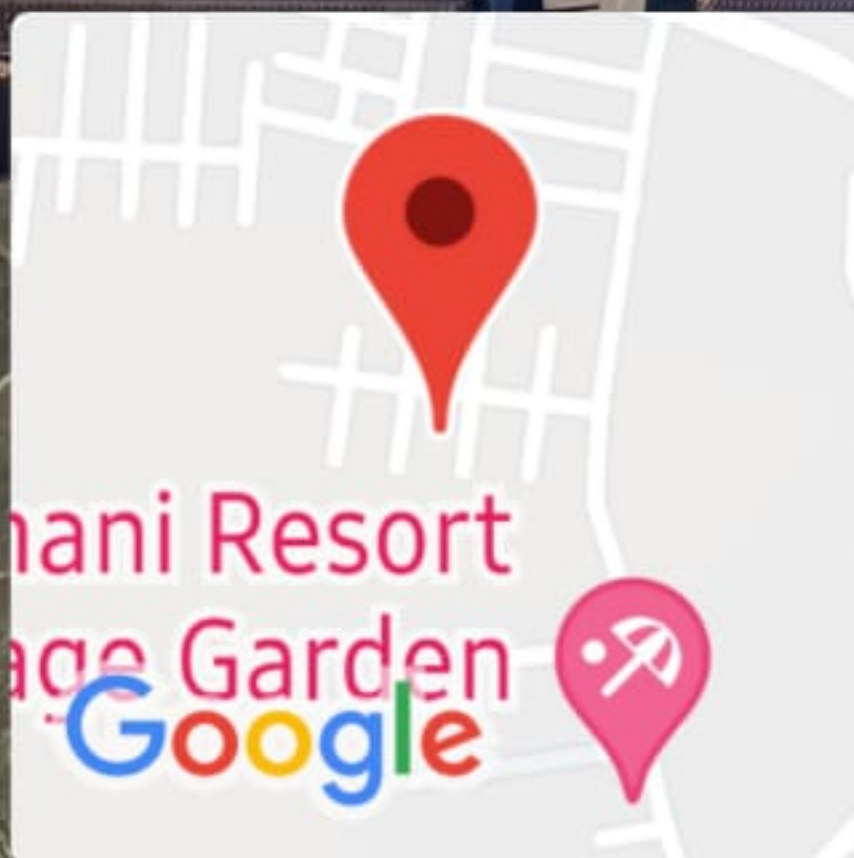
Lat 22.637805°

Long 75.806363°

09/10/21 10:17 AM



GPS Map Camera



Mani Resort  
Garden  
Google

# Indore, Madhya Pradesh, India

Unnamed Road, Rau, Indore, Madhya Pradesh 453332,

India

Lat 22.639272°

Long 75.798372°

11/10/21 11:08 AM